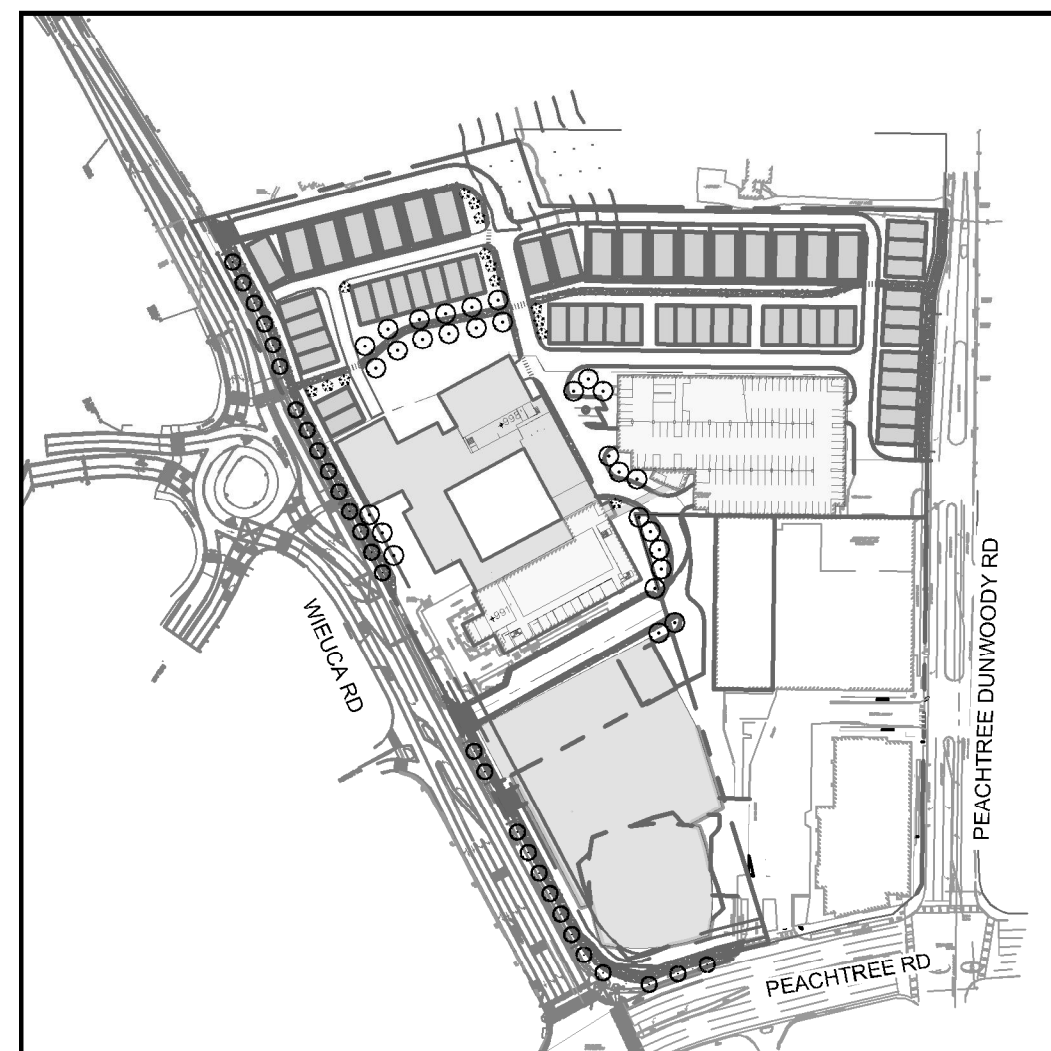
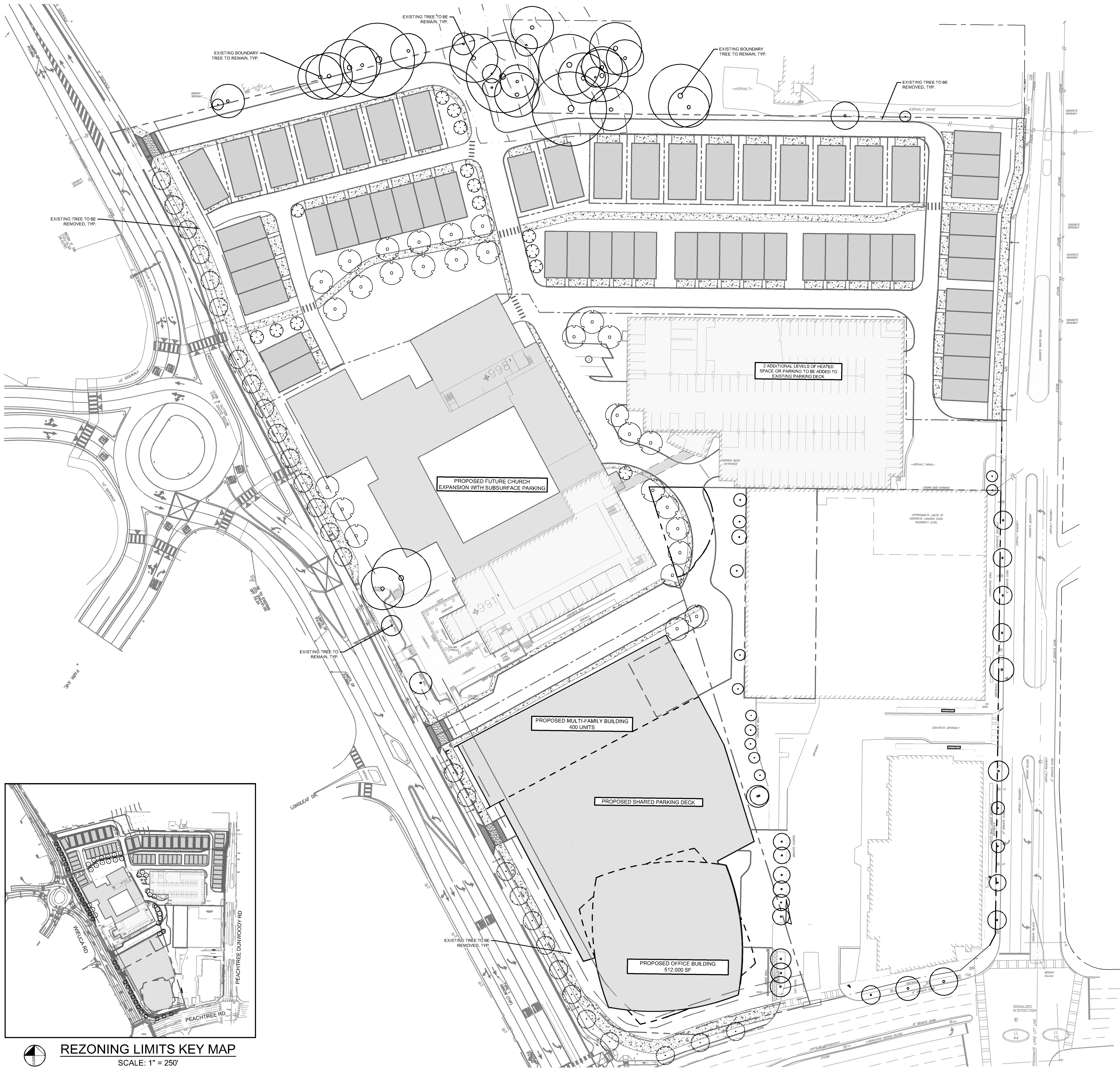


Drawing name: K:\M\T\_CIVIL\12826043 - Wieuca Rd Baptist CAD\Drawings\LO-10 ZONING TREE REPLACEMENT PLAN.dwg LO-10 ZONING TREE REPLACEMENT PLAN May 27, 2021 4:31 pm by: Almarie Brennan



**REZONING LIMITS KEY MAP**  
SCALE: 1" = 250'




**CONCEPT PLANT SCHEDULE**

	OVERSTORY TREE 4" CALIPER	28
	MIDSTORY TREE 3" CALIPER	28
	UNDERSTORY TREE 2.5" CALIPER	14

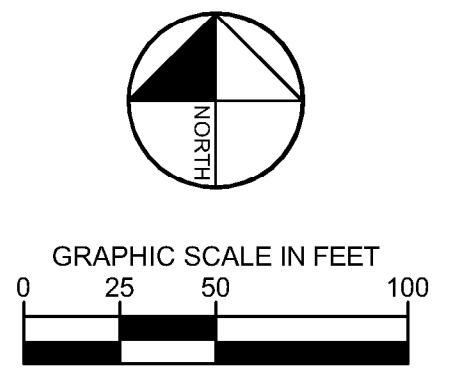
PREPARED FOR  
**GREENSTONE VENTURES INC.**  
3301 WINDY RIDGE PKWY, SUITE 320  
ATLANTA, GA 30339  
PHONE: 678.669.7508

PREPARED BY  
**Kimley-Horn**  
©2021 KIMLEY-HORN AND ASSOCIATES, INC.  
877 W. PEACHTREE STREET, NW  
THE BILTMORE, SUITE 601  
ATLANTA, GEORGIA 30308  
PHONE: (404) 419-9700  
WWW.KIMLEY-HORN.COM

PROJECT  
**WIEUCA**  
31628, 3683, & 3715 WIEUCA ROAD NE & 3714 PEACHTREE DUNWOODY ROAD  
ATLANTA, GA 30326  
LAND LOT 44, 17TH DISTRICT



GSWCC NO. (LEVEL II)	0000068765
DRAWN BY	ATB
DESIGNED BY	IDK
REVIEWED BY	BWS
DATE	05/28/2021
PROJECT NO.	012826043
TITLE	<b>ZONING TREE REPLACEMENT PLAN</b>
SHEET NUMBER	<b>L0-10</b>



**ISSUED FOR CONSTRUCTION**

This document, together with the concepts and designs presented herein, as an instrument of service, is intended only for the specific purpose and client for which it was prepared. Reuse of and improper reliance on this document without written authorization and adaptation by Kimley-Horn and Associates, Inc. shall be without liability to Kimley-Horn and Associates, Inc.